



J27

J1

M60

J2

TRAVIS BROW

CHESTERGATE

WOOD STREET

EXCHANGE STREET

ST MARYS WAY

STOCKPORT ROAD

EDGELEY ROAD

STOCKPORT ROAD








BRAMHALL LANE

GARNERS LANE

COUNCILLOR LANE

VEHICULAR DIVERSION ROUTES

SCALE: N.T.S@A1

- KEY:
-  MOTORWAY ROUTE
 -  VEHICULAR ROUTE
 -  DIRECTIONAL ROUTES
 -  GREEK STREET BRIDGE CLOSURE BOUNDARY
 -  WARD BOUNDARIES
 -  NO THROUGH ACCESS ROUTE
 -  7.5t WEIGHT LIMIT